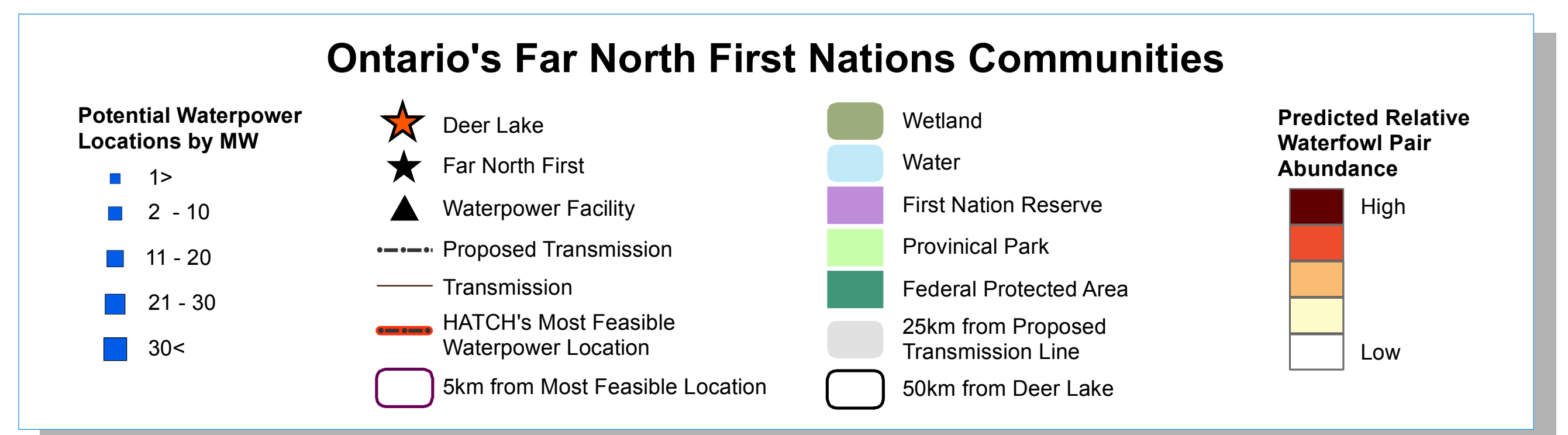
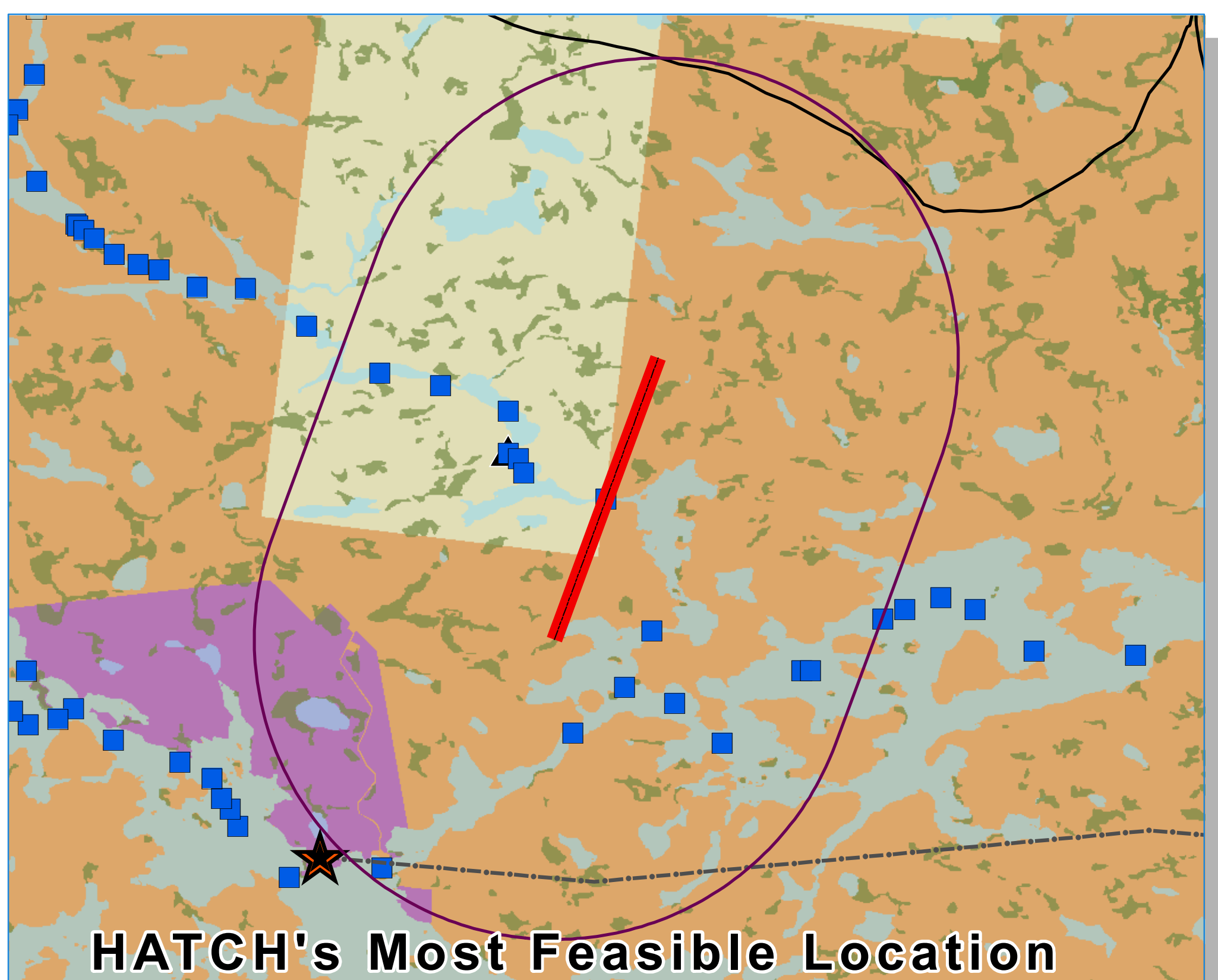
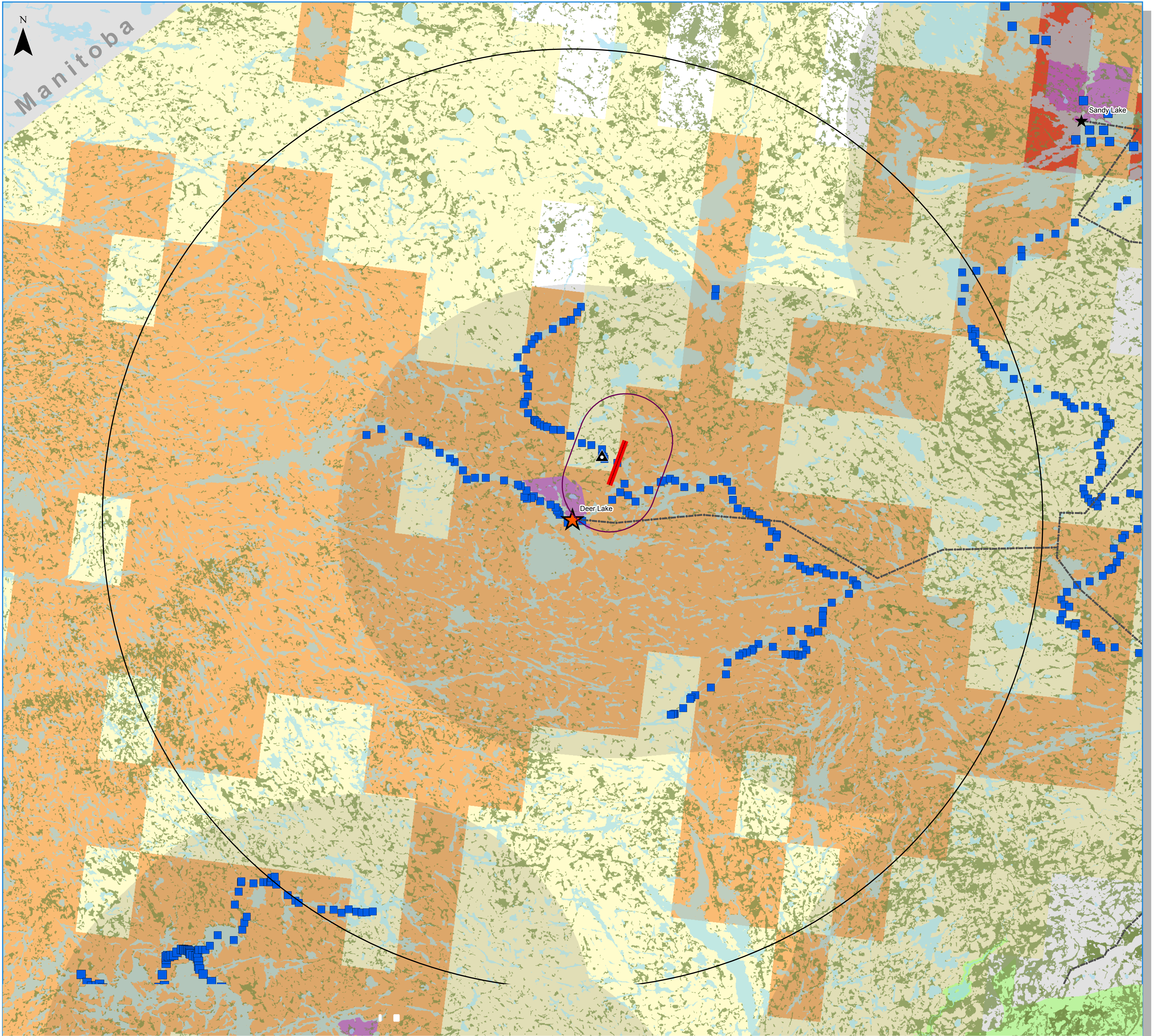


Waterpower, Wetlands and Waterfowl Near Deer Lake



Waterfowl data displayed in this map were produced by Nicole Barker, based on research completed during her Ph.D. with Steve Cumming at Laval University and Marcel Darveau at Ducks Unlimited Canada (DUC)-QC, in collaboration with DUC's Institute for Wetland and Waterfowl Research and the Boreal Avian Modeling Project.

HATCH, 2013. Northern Hydro Assessment - Waterpower Potential in the Far North of Ontario Commissioned by Ontario Waterpower Association, Financial Support from the Ontario Government.

Map produced in partnership with Ducks Unlimited Canada and the Ontario Waterpower Association.

Other data supplied under license by members of the Ontario Geospatial Data Exchange.